ESTACA = 96+0.00

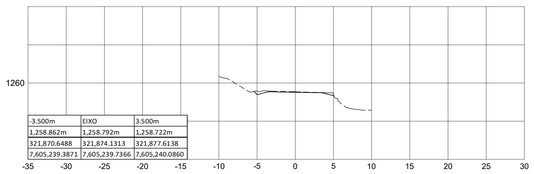

-3.500m	EIXO	3.500m
1,258.862m	1,258.792m	1,258.722m
321,870.6488	321,874.1313	321,877.6138
7,605,239.3871	7,605,239.7366	7,605,240.0860

ESTACA = 97+0.00

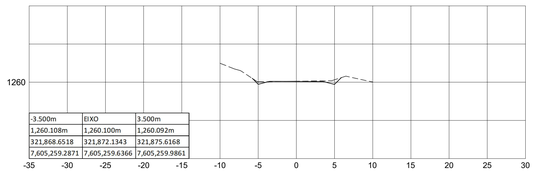

-3.500m	EIXO	3.500m
1,260.108m	1,260.100m	1,260.092m
321,868.6518	321,872.1343	321,875.6168
7,605,259.2871	7,605,259.6366	7,605,259.9861

ESTACA = 98+0.00

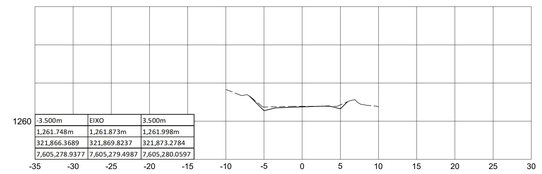

-3.500m	EIXO	3.500m
1,261.748m	1,261.873m	1,261.998m
321,866.3689	321,869.8237	321,873.2784
7,605,278.9377	7,605,279.4987	7,605,280.0597

ESTACA = 99+0.00

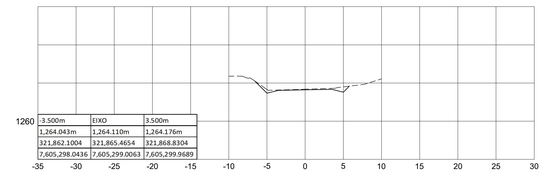

-3.500m	EIXO	3.500m
1,264.043m	1,264.110m	1,264.176m
321,862.1004	321,865.4654	321,868.8304
7,605,298.0436	7,605,299.0063	7,605,299.9689

ESTACA = 100+0.00

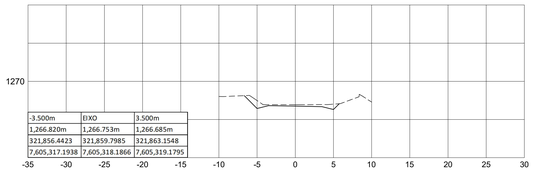

-3.500m	EIXO	3.500m
1,266.820m	1,266.753m	1,266.685m
321,856.4423	321,859.7985	321,863.1548
7,605,317.1938	7,605,318.1866	7,605,319.1795

ESTACA = 101+0.00

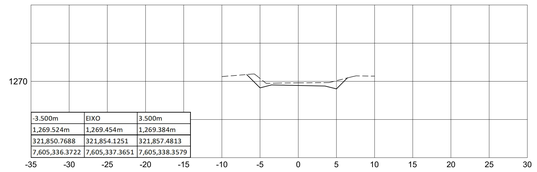

-3.500m	EIXO	3.500m
1,269.524m	1,269.454m	1,269.384m
321,850.7688	321,854.1251	321,857.4813
7,605,336.3722	7,605,337.3651	7,605,338.3579

ESTACA = 102+0.00

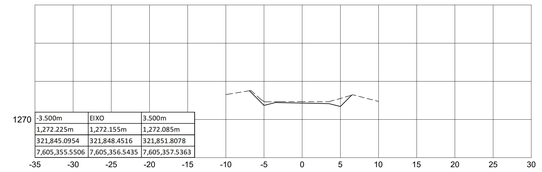

-3.500m	EIXO	3.500m
1,272.225m	1,272.155m	1,272.085m
321,845.0954	321,848.4516	321,851.8078
7,605,355.5506	7,605,356.5435	7,605,357.5363

ESTACA = 103+0.00

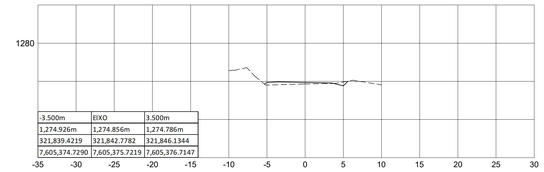

-3.500m	EIXO	3.500m
1,274.926m	1,274.856m	1,274.786m
321,839.4219	321,842.7782	321,846.1344
7,605,374.7290	7,605,375.7219	7,605,376.7147

ESTACA = 104+0.00

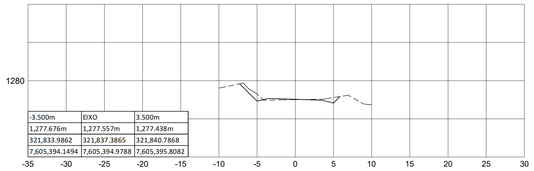

-3.500m	EIXO	3.500m
1,277.676m	1,277.557m	1,277.438m
321,833.9862	321,837.3865	321,840.7868
7,605,394.1494	7,605,394.9788	7,605,395.8082

ESTACA = 105+0.00

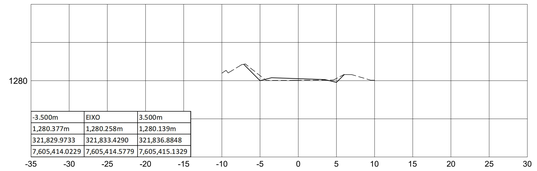

-3.500m	EIXO	3.500m
1,280.377m	1,280.258m	1,280.139m
321,829.9733	321,833.4290	321,836.8848
7,605,414.0229	7,605,414.5779	7,605,415.1329

ESTACA = 106+0.00

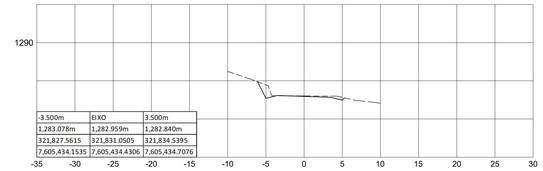

-3.500m	EIXO	3.500m
1,283.078m	1,282.959m	1,282.840m
321,827.5615	321,831.0505	321,834.5395
7,605,434.1535	7,605,434.4306	7,605,434.7076

ESTACA = 107+0.00

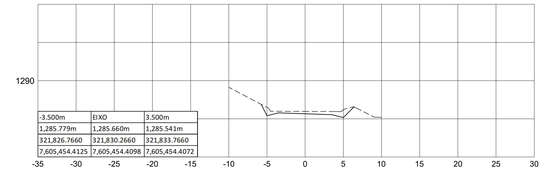

-3.500m	EIXO	3.500m
1,285.779m	1,285.660m	1,285.541m
321,826.7660	321,830.2660	321,833.7660
7,605,454.4125	7,605,454.4098	7,605,454.4072

ESTACA = 108+0.00

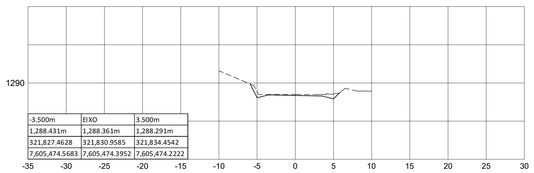

-3.500m	EIXO	3.500m
1,288.431m	1,288.361m	1,288.291m
321,827.4628	321,830.9585	321,834.4542
7,605,474.5683	7,605,474.3952	7,605,474.2222

ESTACA = 109+0.00

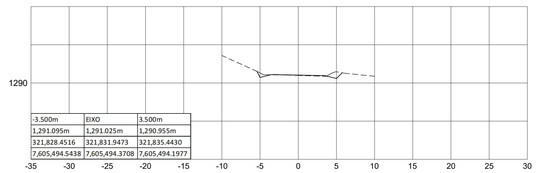

-3.500m	EIXO	3.500m
1,291.095m	1,291.025m	1,290.955m
321,828.4516	321,831.9473	321,835.4430
7,605,494.5438	7,605,494.3708	7,605,494.1977

ESTACA = 110+0.00

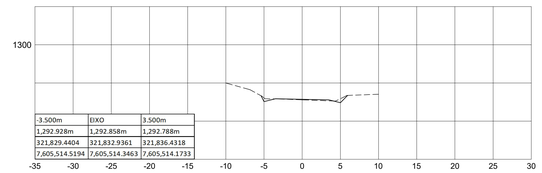

-3.500m	EIXO	3.500m
1,292.928m	1,292.858m	1,292.788m
321,829.4404	321,832.9361	321,836.4318
7,605,514.5194	7,605,514.3463	7,605,514.1733

ESTACA = 111+0.00

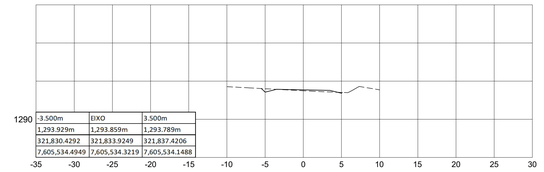

-3.500m	EIXO	3.500m
1,293.929m	1,293.859m	1,293.789m
321,830.4292	321,833.9249	321,837.4206
7,605,534.4949	7,605,534.3219	7,605,534.1488

ESTACA = 111+15.37

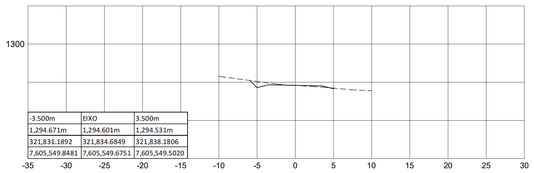

-3.500m	EIXO	3.500m
1,294.671m	1,294.601m	1,294.531m
321,831.1892	321,834.6849	321,838.1806
7,605,549.8481	7,605,549.6751	7,605,549.5020

Nº	DISCRIMINAÇÃO	EMITENTE	VERIFICAÇÃO	APROVAÇÃO	CÓDIGO	OBJETO

R E V I S Õ E S — DOCUMENTOS DE REFERÊNCIA

TOPOGRAFIA

PROJ.	RAMON PASCHOALETTO
DES.	
VERIF.	JAIR R. STERCKELE JR CREA-SP 5061194680
RESP.TEC.	ANSELMO DUARTE CREA-SP: 5063504072

VERIFICAÇÃO

APROVAÇÃO

Esta folha é propriedade da Prefeitura Municipal de Descalvado e seu conteúdo não pode ser copiado ou revelado a terceiros.
A liberação ou a aprovação deste documento não exime a detalhista de sua responsabilidade sobre o mesmo.

PREFEITURA DE DIVINOLÂNDIA

EMPREENDIMENTO: ESTRADA DO CRISTO — TRECHO: ESTRADA CRISTO

SUB-TRECHO:

OBJETO: NOTAS DE SERVIÇOS DA PLATAFORMA ACABADA

ESCALA:	CÓDIGO:	REVISÃO
1:400	EC-SC-SEÇÕES-001-005	A1